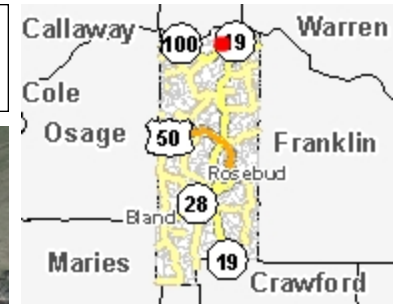



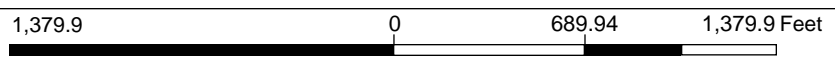
# Gasconade County, MO



### Legend

- Address Point
- Road
  - US Highway
  - Numbered State Highway
  - Lettered State Highway
  - <all other values>
- Corporate Limit
- Parcel
- Land Hook
- Lot
- Subdivision
- Stream
- Section
- County Boundary

1 in. = 690ft. 



This Cadastral Map is for informational purposes only. It does not purport to represent a property boundary survey of the parcels shown and shall not be used for conveyances or the establishment of property boundaries.  
THIS MAP IS NOT TO BE USED FOR NAVIGATION

### Notes